

FINDING SAWTOOTH UNITED METHODIST CAMP

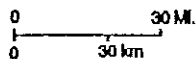
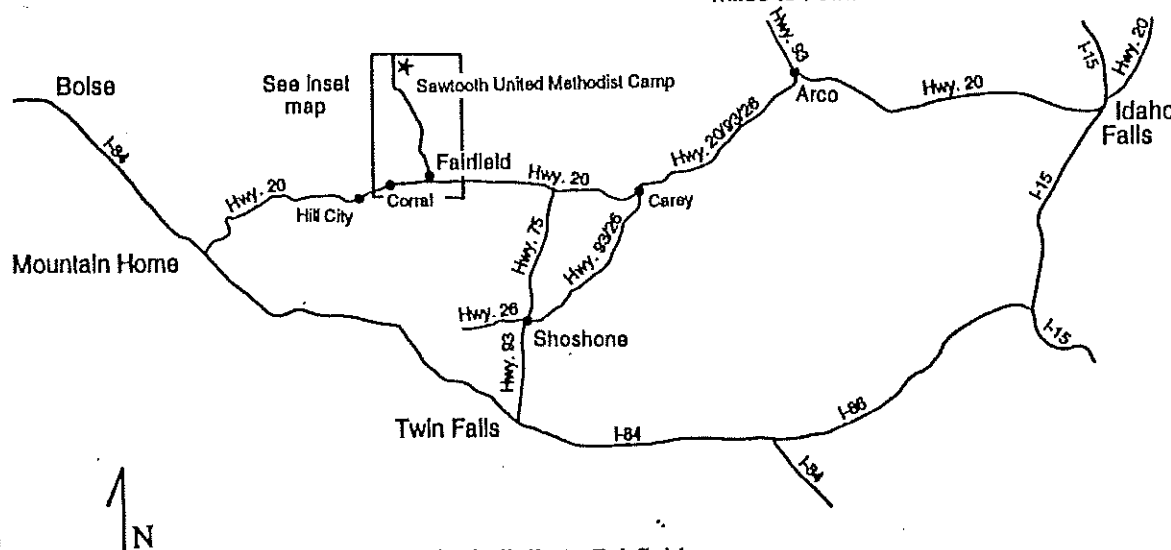
Box 68, Fairfield, ID 83327

From Boise to Fairfield:

Travel southeast on I-84 from Boise for forty-five miles to Mountain Home. At Mountain home turn northeast onto Highway 20. Follow Highway 20 for fifty-eight miles to Fairfield.

From Idaho Falls to Fairfield:

Travel west on Highway 20 for sixty-six miles to Arco. At Arco continue traveling on Highway 20 going southwest for forty-five miles to Carey. At Carey proceed on Highway 20, traveling west for forty-five miles to Fairfield.



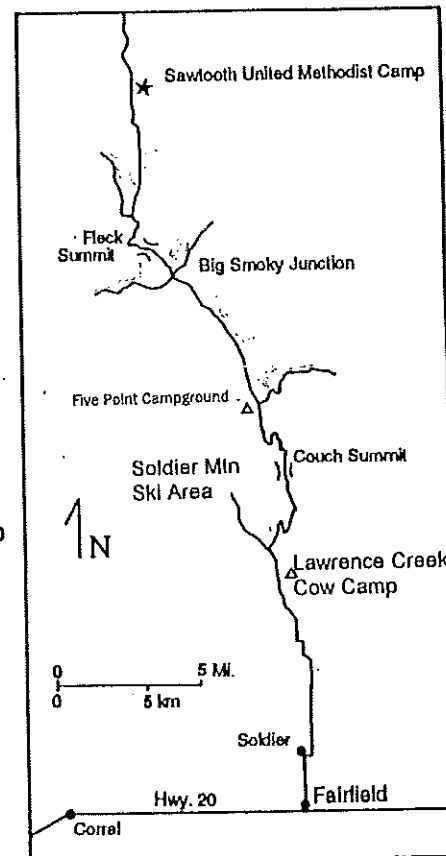
Sources: Idaho Official Highway Map, 1993; USFS, Sawtooth NF Map, 1985.

From Twin Falls to Fairfield:

Travel north on Highway 93 for twenty-one miles to Shoshone. At Shoshone continue north on Highway 75 for thirty miles to Highway 20. Turn left on Highway 20 and proceed west for twenty-five miles to Fairfield.

From Fairfield to Sawtooth Camp:

Travel north through Fairfield for two miles to Soldier. Turn right at Soldier, travel for 1/4 of a mile, then turn left onto Forest Service road. After 8 miles turn right and go nineteen miles. Near Five Point campground, take the left route of the Forest Service road for six miles, continuing north. At Big Smoky Junction proceed northwest for 8 miles to Sawtooth Camp.



Inset Map

K. Van Norman, 1993.

Neither The United Methodist Church, nor the University of Oregon nor any of their employees, officers, agents, or students warrant the accuracy or completeness of this map or the accompanying directions.

Map courtesy Department of Geography, University of Oregon, 1994.